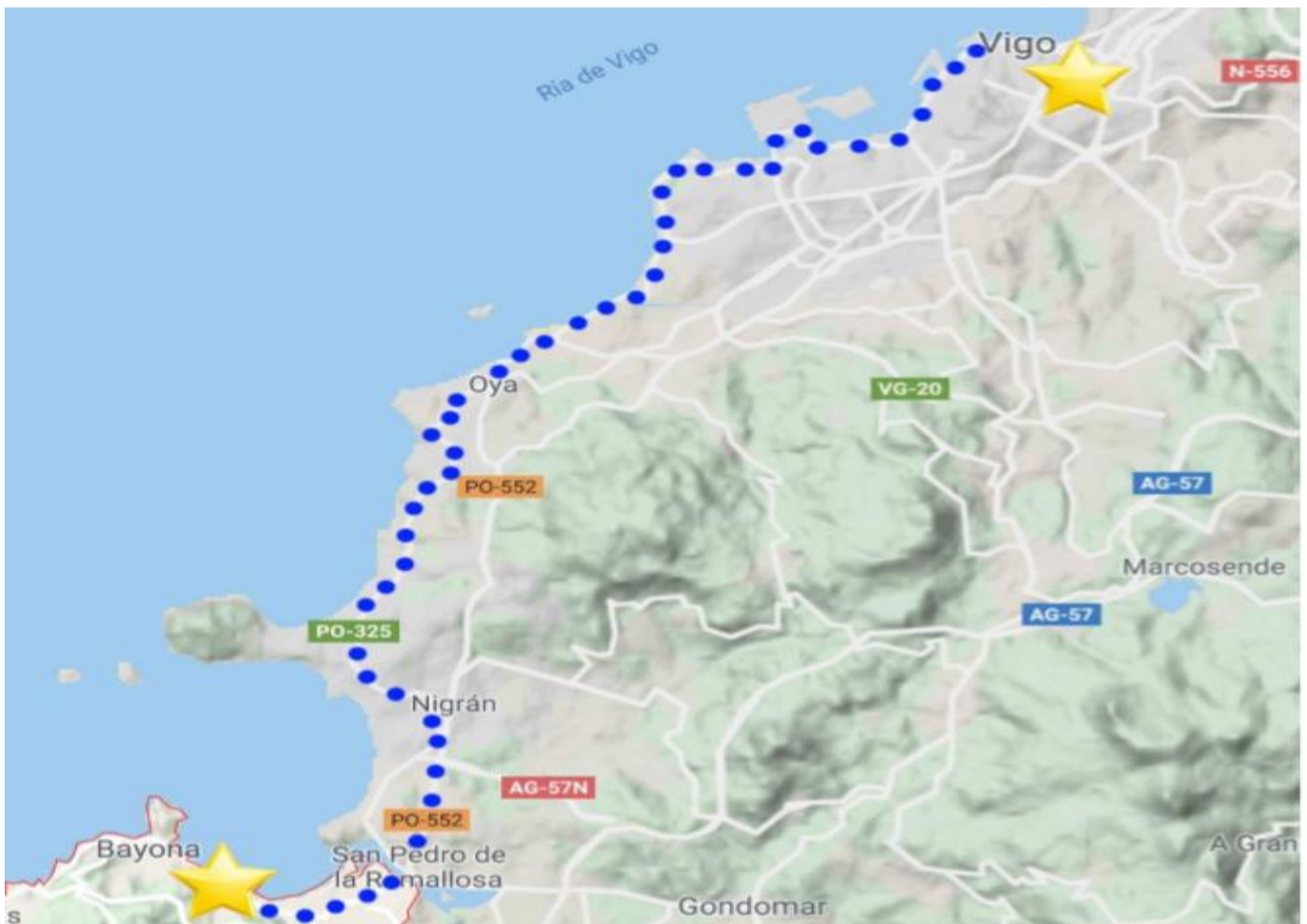


WALKING MAPS

Camino de Santiago – The Portuguese Coastal Way

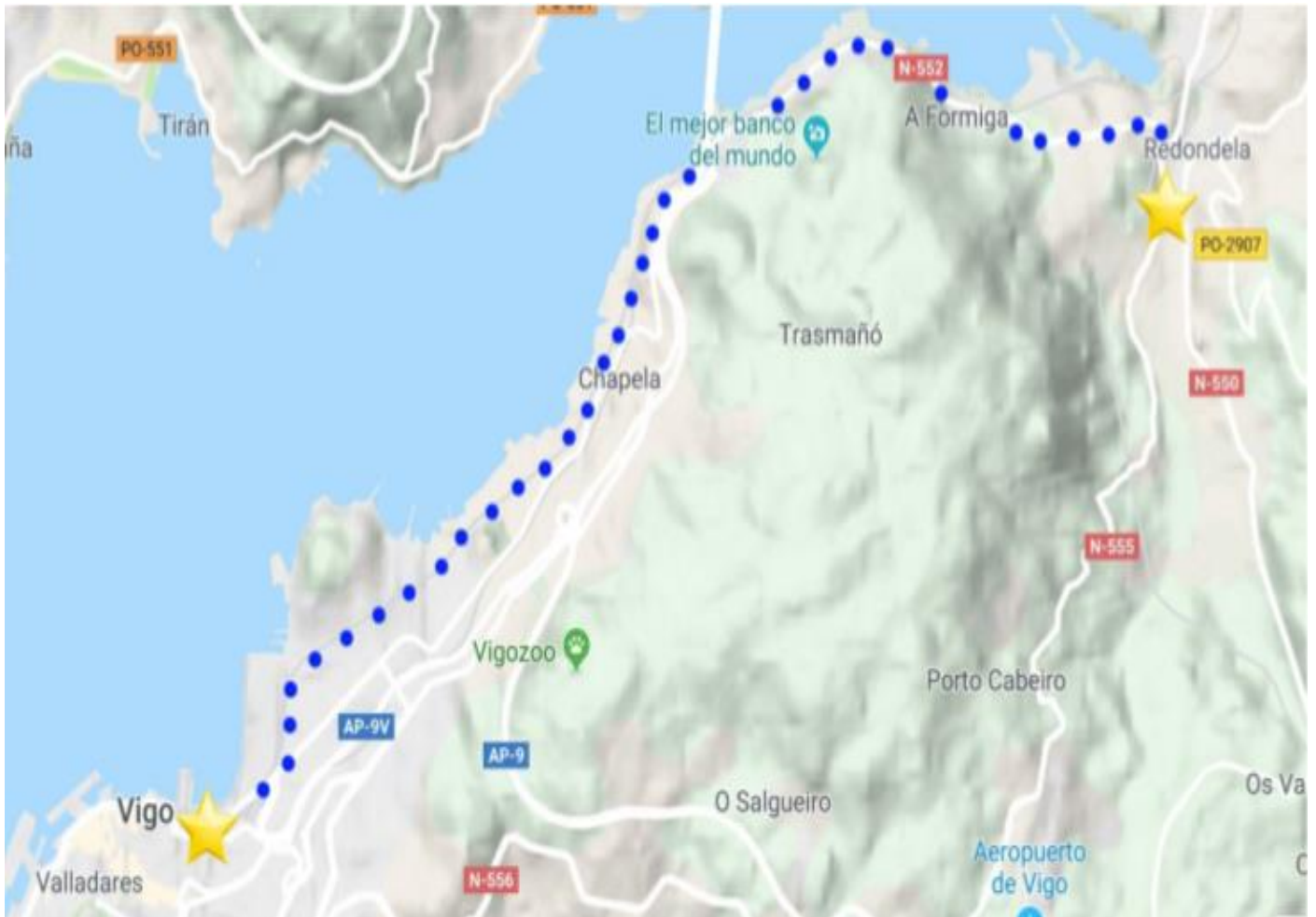
Bayona to Vigo



- Route: Challenging
- Walking distance: 23 km
- Maximum altitude: 175 m
- Duration: 6 to 7 hours



Vigo to Redondela



- Route: Challenging
- Walking distance: 14 km
- Maximum altitude: 150 m
- Duration: 3 to 4 hours



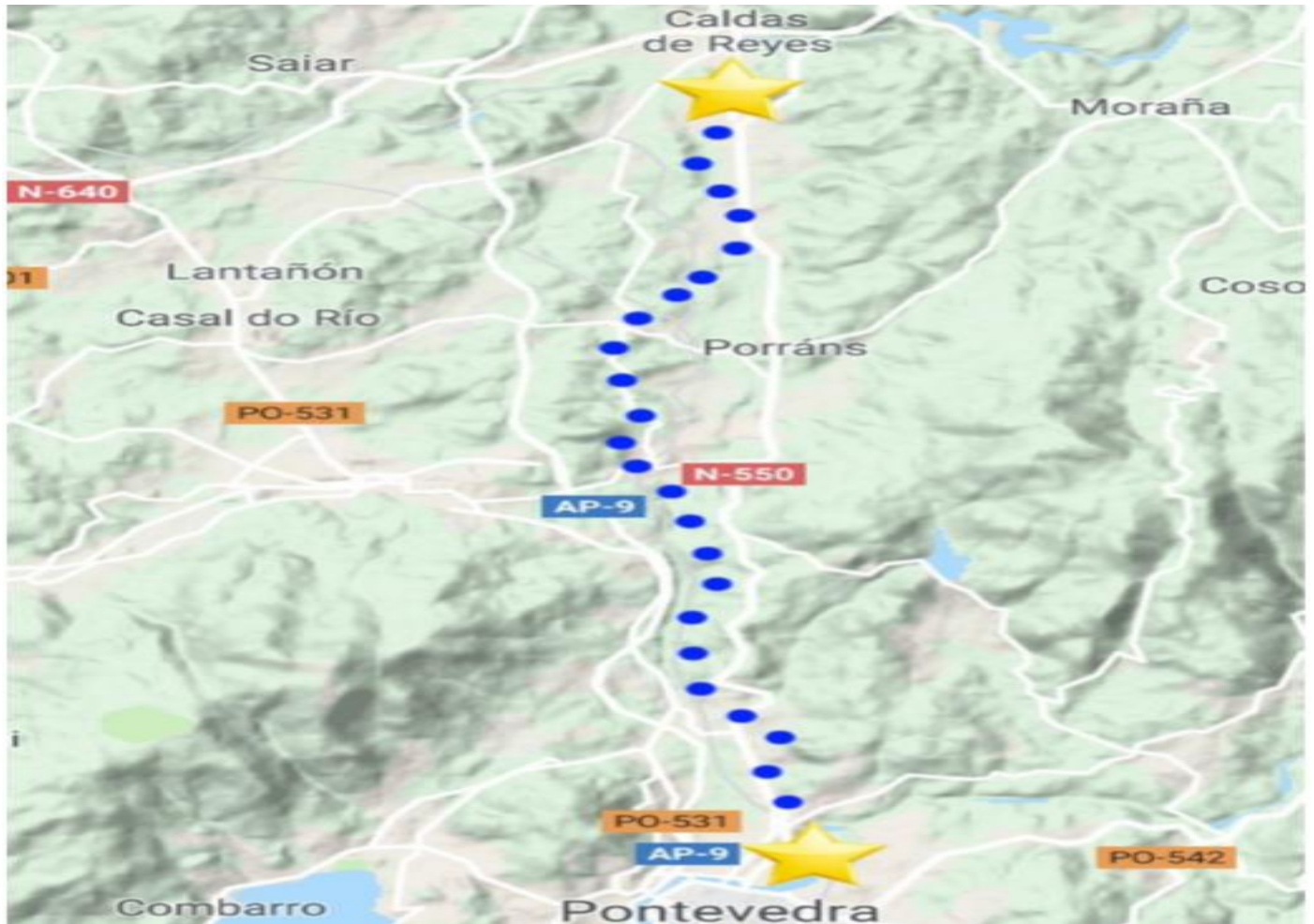
Redondela to Pontevedra



- Route: Challenging
- Walking distance: 18.2 km
- Maximum altitude: 147 m
- Duration: 4.5 to 5.5 hours



Pontevedra to Caldas de Reyes



- Route: Challenging
- Walking distance: 23 km
- Maximum altitude: 175 m
- Duration: 6 to 7 hours



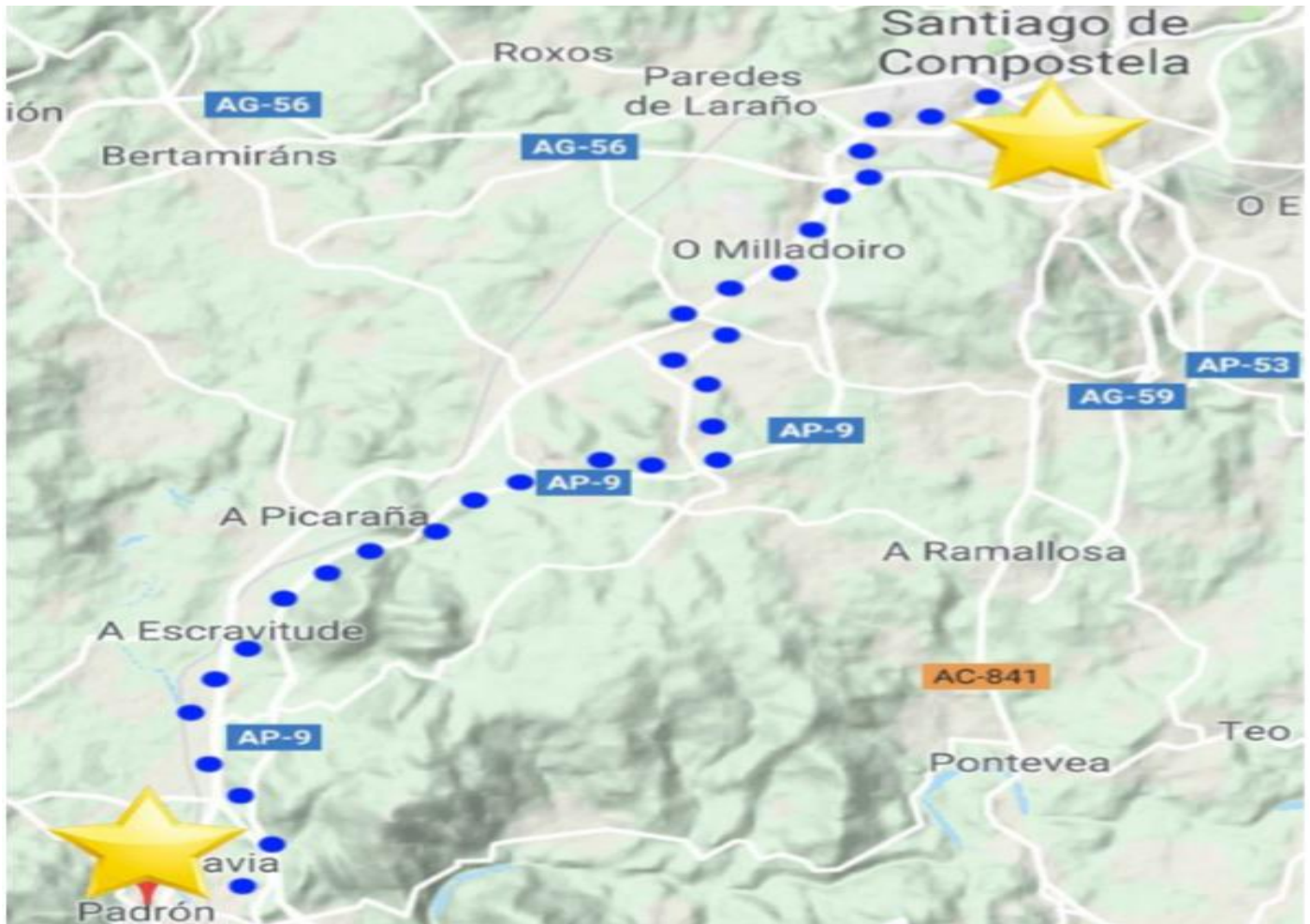
Caldas de Reis to Padrón



- Route: Challenging
- Walking distance: 18.5 km
- Maximum altitude: 175 m
- Duration: 3 to 4 hours



Padrón to Santiago de Compostela



- Route: Challenging
- Walking distance: 25.2 km
- Maximum altitude: 253 m
- Duration: 6 to 7 hours

**All the above routes may be altered locally by our expert guides if any unexpected weather conditions are encountered. These decisions are always made with the best intention for the group's wellbeing.*