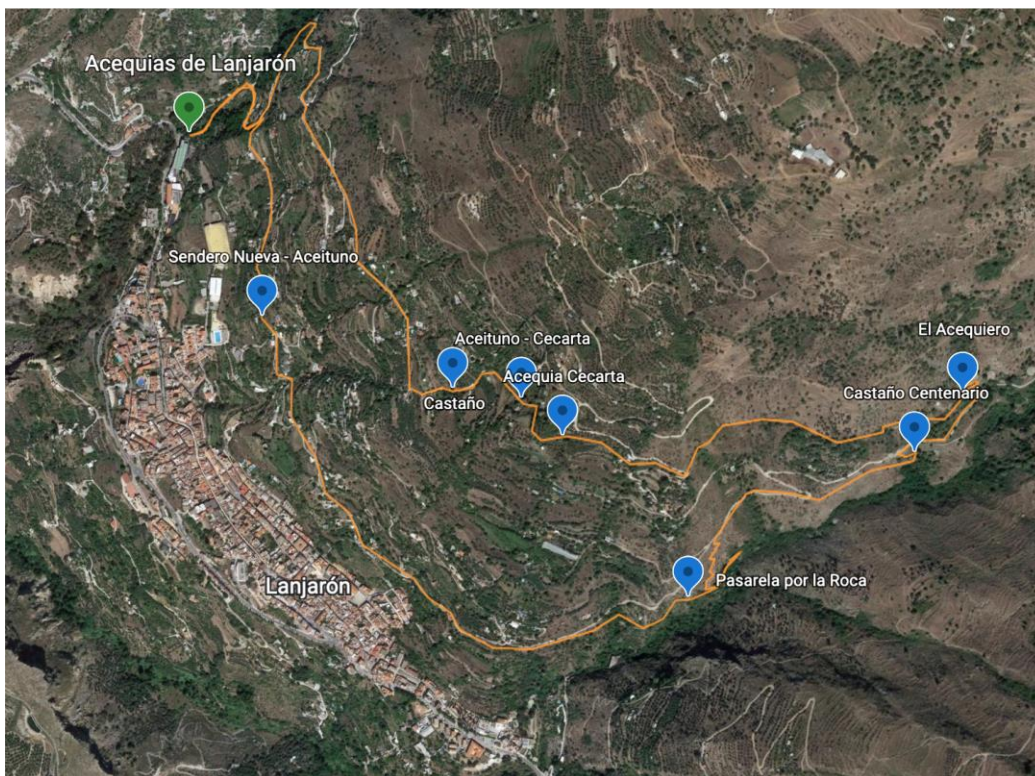


WALKING MAPS

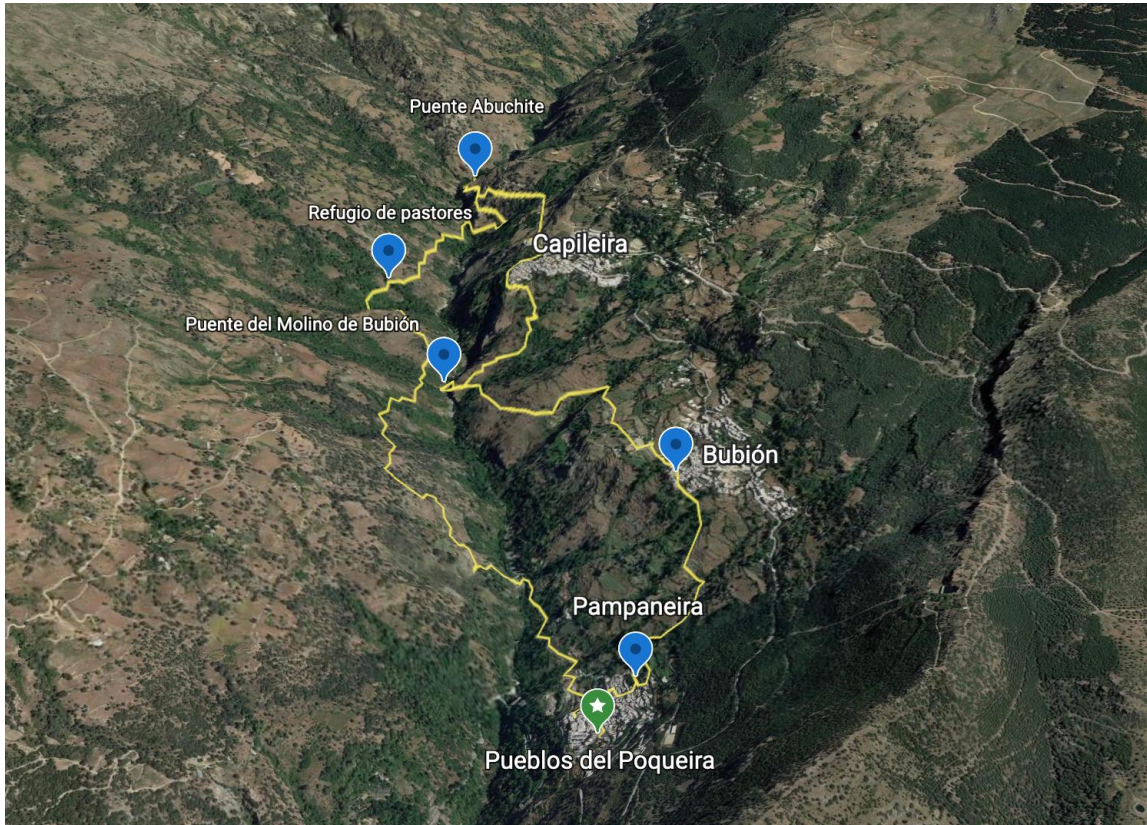
SIERRA NEVADA WALKING HOLIDAY

ACEQUIAS DE LANJARON



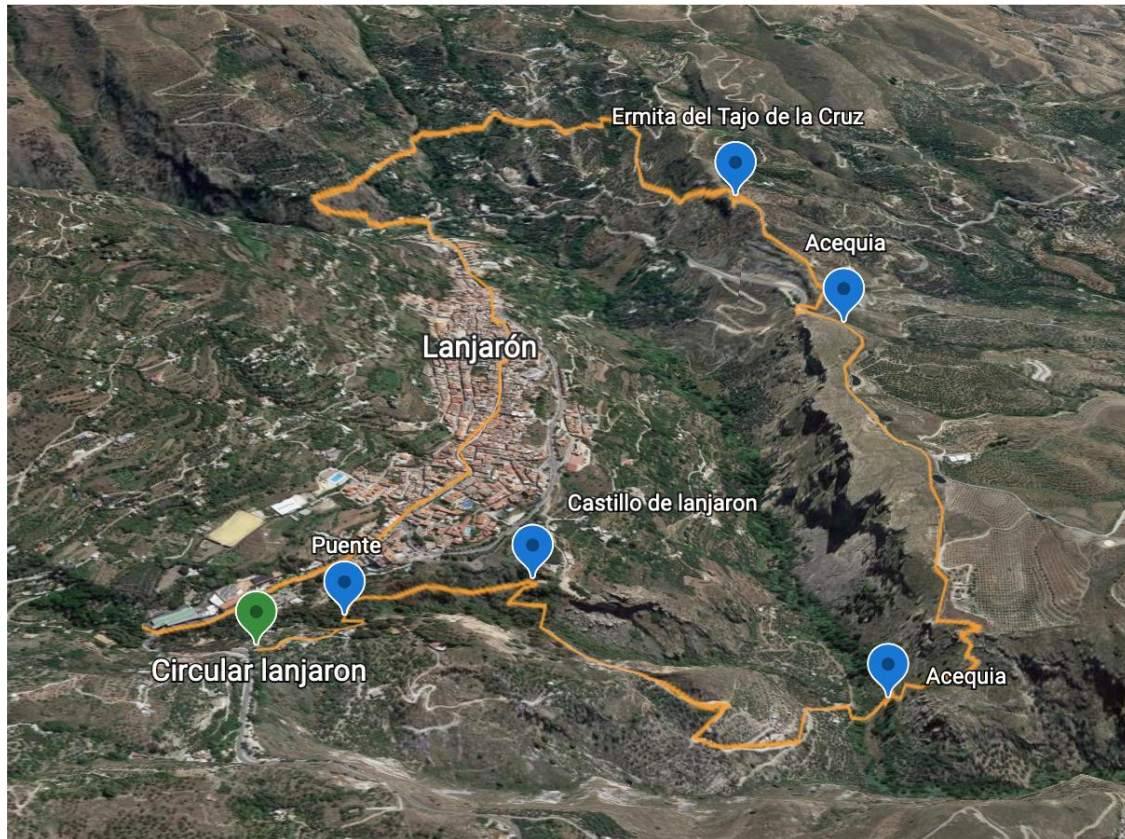
- Difficulty level: Moderate
- Length: 9 KM
- Incline: 270 m
- Duration: 4 hours

PUEBLOS DEL POQUEIRA



- Difficulty level: Moderate
- Length: 11 KM
- Incline: 850 m
- Duration: 5 hours

CIRCULAR DE LANJARON



- Difficulty level: Moderate
- Length: 9 KM
- Incline: 330 m
- Duration: 4.5 hours

SIERRA NEVADA, VERTIENTE NORTE



- Difficulty level: Moderate
- Length: 7 KM
- Incline: 310 m
- Duration: 4 hours

TAHA DE PITRES



- Difficulty level: Moderate
- Length: 12 KM
- Incline: 680 m
- Duration: 5.5 hours